

## “Eagle” – written with white quartz



On Tuesday, March 15, 1966, Brother Pearry Green was able to locate this rock by following the leadership of the Holy Ghost. He used the descriptions that Brother Branham personally told him and those that Brother Branham gave in his sermons, as well as remembering what the photos looked like that Brother Branham took on September 23, 1965, which was the day after Brother Branham first saw this rock. Brother Billy Paul showed Brother Green these photographs on Thursday, March 10, just a few days prior to Brother Green going up Sabino Canyon in an effort to find the places that Brother Branham had been so that they could be a blessing to others.

Notice the location where “Eagle” is written with white quartz. Around it appears to be an outline of an eagle, facing to the right.

Up and to the left of this rock, is Eagle Formation, which is a very large rock that is located up on the end of the bluffs. Eagle Formation looks like an eagle that is perched way up high, with its wings back. The eagle in Eagle Formation is looking downward and to the right toward this pyramid-shaped rock where “Eagle” was written with white quartz.

**“Eagle”**  
**written with white quartz**


On March 15, 1966, Brother Green asked Brother Harold McClintock to go with him to Sabino Canyon to see if they could find this rock.

As they walked along the trail, they came across a smaller rock with some markings on it.


Brother McClintock stopped to make a drawing of the smaller rock, so that they could compare it with the photographs Brother Branham had taken. It was late in the day, so Brother Green continued on down the trail.



Brother Green had been recognizing several places that looked like the locations that Brother Branham had photographed. As Brother Green turned around to tell Brother McClintock that he thought they were in the right area, he saw the word “Eagle,” written in white quartz on the rock. They had not taken a camera with them and it was too late in the day to get a camera and return back. So they brought a camera with them the next day and took several photographs of the rock.



Brother Green standing next to Eagle Rock,  
the day after he found it in March 1966  
(photo above)




Brother McClintock standing next  
to Eagle Rock on that same day  
(photo on the left)



## Eagle Rock in Sabino Canyon



More photos from the day Brother Green located the rock with "Eagle" written in white quartz.



Note: This work may be used and distributed only if it is copied entirely, it is not modified, and it is distributed free of charge.  
Tucson Tabernacle, 2555 N Stone Ave, Tucson, Arizona 85705 USA





**“Eagle”**  
**written with**  
**white quartz**

After locating the rock with “Eagle” written with white quartz, Brother Green showed it to a group of about 150 people.

A few days later, when he returned to show the rock to Brother Billy Paul, it looked like someone had shot it with a high-powered rifle.

Some of those people had returned in the few days between these two trips and they had chipped away portions of the rock.




The photo above was taken on March 16, 1966, the day after Brother Green found the rock.

The photo on the left was taken when Brother Green returned with Brother Billy Paul to show him the rock.




**Eagle Rock**  
**“Eagle” written with**  
**white quartz**



The photo on the left was taken on March 16, 1966, the day after Brother Green found the word “Eagle” written with white quartz rock.

The photo in the middle is when Brother Green showed Brother Billy Paul this rock.



It looked like someone had shot the rock with a high-powered rifle.

Some of the approximately 150 people, whom Brother Green had shown this rock to a few days prior to this, had returned and had chipped away portions of the rock.



The photo on the lower left shows what Eagle Rock looked like on November 21, 2005.

In comparing the photos, you can see what portions were chipped away, including the word “Eagle” and other portions of the rock.



## Eagle Rock – The other half & drill holes



This pyramid-shaped rock was originally wider than this. The word “Eagle” was written in the center of the rock.

To make the original trail, they drilled holes in the rock, inserted dynamite, and blasted this rock in half.

The photo below shows one of the drill holes for the dynamite.



The photo directly above shows the outer edge of the trail, the other half of Eagle Rock (hidden behind the bush), and the canyon below.



The photo on the right shows the other half of Eagle Rock. Several years ago, the brothers measured this rock to make sure it was the other half of Eagle Rock, and they confirmed that it was.





## Trail in front of Eagle Rock

The photo below is Eagle Rock, where "Eagle" was written with white quartz in the middle of this pyramid-shaped rock. The trail in front of Eagle Rock is the original trail. The current trail leads up behind Eagle Rock.



The rocks on the lower right-hand side of this photo are the outer edge of the trail.

Those rocks are part of the original rock that they blasted apart to make the trail in front of Eagle Rock.

Drill holes are in those rocks.

The photo on the right shows the outer edge of the original rock.

Behind the bush, on the right-hand side of this photo, is the other half of Eagle Rock that they blasted apart.





## Sabino Canyon Eagle Rock

The rock in which “Eagle” was written with white quartz is pyramid shaped, and it weighs around 70-tons.

The original trail went directly in front of Eagle Rock. To make that trail, they blasted away a portion of this rock by drilling holes in the rock, inserting dynamite, and blasting it apart. In the area where they blasted the rock apart is where “Eagle” was written with white quartz. The other half of this rock lies below this trail.



Later, instead of keeping the original trail that passed by Eagle Rock, they rerouted the trail so that it goes above Eagle Rock.

In the photograph on the top right, Brother Green is pointing upward toward the current trail, and he is showing the pyramid shape of the rock.

In the photo on the left, Brother Green is looking at the spot where “Eagle” was written in the rock, and he is pointing to that area with his right hand. With his left hand, Brother Green is pointing to the location of the other half of the rock that was blasted away.





## Eagle Formation



The photo on the left is a close-up of Eagle Formation.

In the photo on the right, Eagle Formation is in the upper right portion. The trail is in front. Down by the tree and the small white rock, on the lower left-hand side, is where the original path led to Eagle Rock.



As you face the front of the rock where “Eagle” was written with white quartz, and you look up to the left, you will see Eagle Formation. The photo on the left shows Eagle Rock on the right side and Eagle Formation toward the left side between the limbs of the bush. The photo on the right is a close-up of Eagle Formation with the limbs of the bushes around it.